

# PHOTOGRAPHIC ARCHIVAL RECORDING

## Royal Prince Alfred Hospital

### Tissue Pathology and Diagnostic Oncology (Building 94)



Job No. 9986  
September 2023

**Heritage 21**  
CULTURAL BUILT HERITAGE IN THE 21ST CENTURY

RAPPOPORT PTY LTD ©  
CONSERVATION ARCHITECTS AND HERITAGE CONSULTANTS  
Suite 48, 20-28 Maddox Street, Alexandria, NSW 2015  
(02) 9519 2521  
info@heritage21.com.au

---

|                                  |                               |                                 |
|----------------------------------|-------------------------------|---------------------------------|
| Heritage Impact Statements       | Conservation Management Plans | On-site Conservation Architects |
| Photographic Archival Recordings | Interpretation Strategies     | Expert Heritage Advice          |
| Fabric Analyses                  | Heritage Approvals & Reports  | Schedules of Conservation Work  |

Our reference: 9986

Date 13 Sep 2023

This document provides evidence of the fact that a digital copy of the Photographic Archival Recording was sent to the owner/applicant and one (1) copy has been retained by Heritage 21.

Heritage 21 hereby grant Health Infrastructure a perpetual non-exclusive licence to make use of the copyright in all images supplied, including the right to make copies available to third parties as though they were the department's images for this Photographic Archival Recording for Royal Prince Alfred Hospital – Tissue Pathology and Diagnostic Oncology (Building 94).

Photographer:

A handwritten signature in black ink, appearing to read 'Sandra Saravolac', written in a cursive style.

Sandra Saravolac



## Table of Contents

### REPORT

---

|            |   |           |
|------------|---|-----------|
| <b>1.0</b> | <b>INTRODUCTION</b> .....               | <b>4</b>  |
| <b>1.1</b> | <b>BACKGROUND</b> .....                 | <b>4</b>  |
| <b>1.2</b> | <b>SITE IDENTIFICATION</b> .....        | <b>4</b>  |
| <b>1.3</b> | <b>HERITAGE STATUS</b> .....            | <b>6</b>  |
| <b>1.4</b> | <b>PURPOSE</b> .....                    | <b>8</b>  |
| <b>1.5</b> | <b>DEVELOPMENT DESCRIPTION</b> .....    | <b>8</b>  |
| <b>1.6</b> | <b>METHODOLOGY</b> .....                | <b>9</b>  |
| <b>1.7</b> | <b>LIMITATIONS</b> .....                | <b>9</b>  |
| <b>1.8</b> | <b>AUTHOR IDENTIFICATION</b> .....      | <b>9</b>  |
| <b>1.9</b> | <b>DISTRIBUTION AND COPYRIGHT</b> ..... | <b>10</b> |
| <b>2.0</b> | <b>HISTORICAL BACKGROUND</b> .....      | <b>11</b> |
| <b>2.1</b> | <b>SITE HISTORY</b> .....               | <b>11</b> |
| <b>3.0</b> | <b>ESTABLISHED SIGNIFICANCE</b> .....   | <b>15</b> |
| <b>4.0</b> | <b>SOURCES</b> .....                    | <b>16</b> |

### PHOTOGRAPHIC EVIDENCE

---

#### CATALOGUE SHEETS

#### REFERENCE PLANS

#### IMAGES

Cover page: Subject site at Royal Prince Alfred Hospital, Building 94, looking north-east towards the primary façade  
(Source: Heritage 21, 18 July 2023)

## 1.0 INTRODUCTION

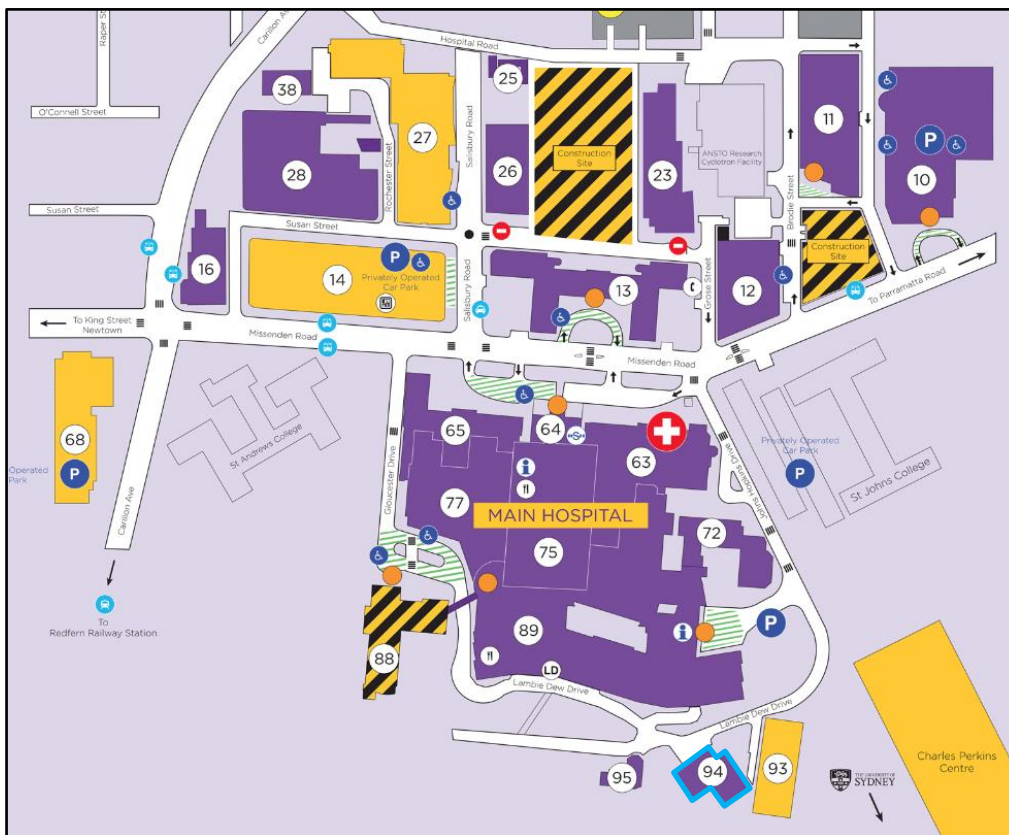
### 1.1 Background

Heritage 21 has been engaged by Health Infrastructure to prepare a Photographic Archival Recording (PAR) in the context of State Significant Development Application (SSDA) for major development at Royal Prince Alfred (RPA) Hospital, Missenden Road, Camperdown (the “site”).

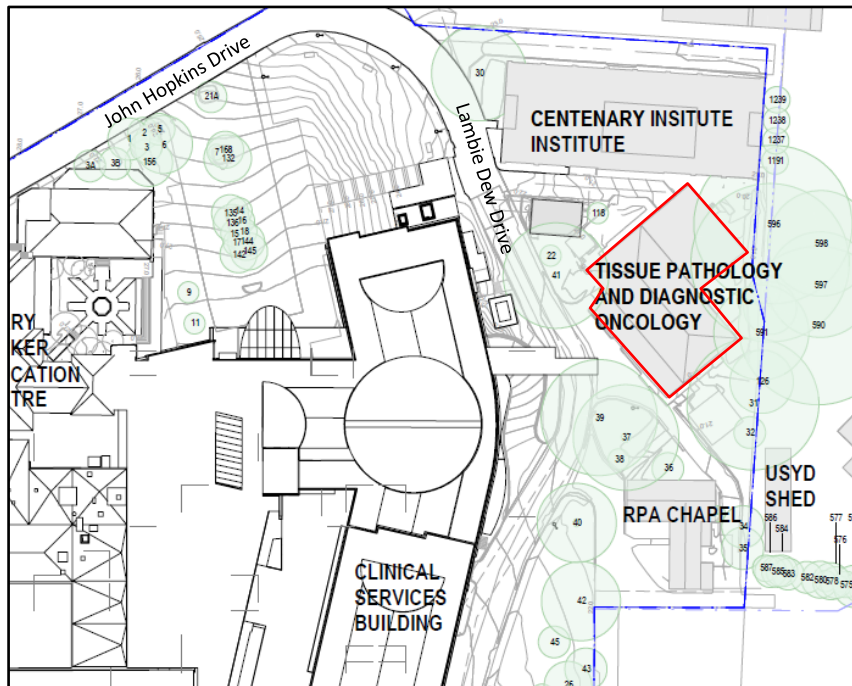
This PAR has been prepared to fulfil Mitigation Measure 8.2.1 within the Statement of Heritage Impact, prepared by Heritage 21, dated 3 November 2022 and pertains to the Tissue Pathology and Diagnostic Oncology building (“Building 94”).

### 1.2 Site Identification

The subject site is RPA Building 94, located at Lambie Dew Drive, Camperdown, which falls within the boundaries of the City of Sydney local government area. The site falls within the lot boundaries of the entire RPA Hospital campus, under Lot 1000 DP 1159799. It is located on the eastern side of Lambie Dew Drive near the intersection of John Hopkins Drive and Lambie Dew Drive as depicted in Figure 1 and Figure 2 below.



**Figure 1.** Extract from the Hospital Map for RPA Hospital. The subject site (Building 94) is outlined in blue (Source: Sydney Local Health District, annotated by Heritage 21)



**Figure 2.** Extract from the Existing Site Plan for the RPA Eastern Campus – featuring the Tissue Pathology and Diagnostic Oncology building. The subject site is outlined in red (Source: Jacobs, RPA-ARC-JAC-DRG-EW5-000010, annotated by Heritage 21)

### 1.3 Heritage Status

The Tissue Pathology and Diagnostic Oncology building is listed as a heritage item under the *Sydney Local Environmental Plan 2012* (“SLEP”) within the RPA Hospital group (Item I68), the Former Register of the National Estate within the Royal Prince Alfred Hospital listing (Item 2354), and it is located within the University of Sydney Heritage Conservation Area, also listed under the SLEP 2012. It is also listed separately on the NSW Health Section 170 Register as the “Immunology Building.” It is **not** listed on the State Heritage Register.

The details of the listings follow:

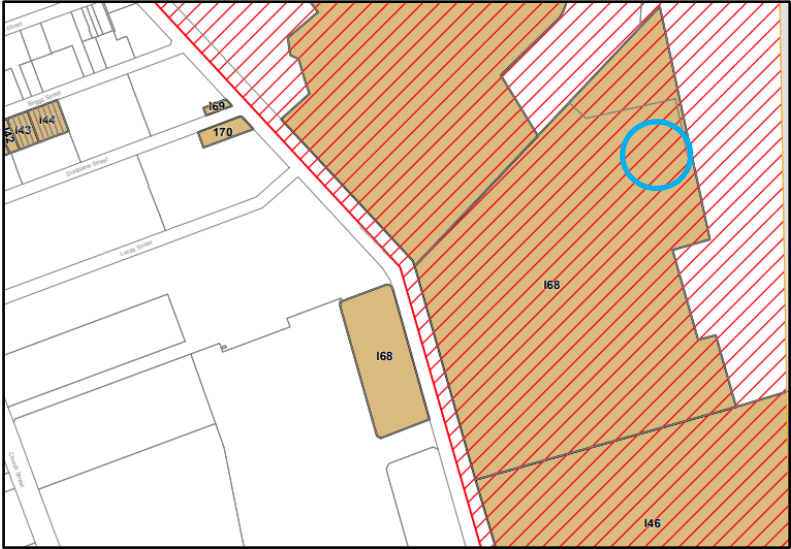
| Statutory List – Legislative Requirements           |  |                               |              |          |
|---|--|-------------------------------|--------------|----------|
| List  | Item Name  | Address                       | Significance | Item No. |
| <i>Sydney Local Environmental Plan 2012</i>         | Royal Prince Alfred Hospital group including buildings and their interiors, trees and ground | Missenden Road                | State        | I68      |
| <i>Sydney Local Environmental Plan 2012</i>         | University of Sydney Heritage Conservation Area  | -                             | Local        | C5       |
| NSW Health Section 170 Register                     | Immunology Building  | 10 Missenden Road (East Side) | -            | -        |
| Non-Statutory List – Information Only               |  |                               |              |          |
| List  | Item Name/ Description   |                               |              | Item No. |
| Former Register of the National Estate <sup>1</sup> | Royal Prince Alfred Hospital   |                               |              | 2354     |

The subject site is adjacent to or within the visual catchment area of the following items of environmental heritage as listed in the SLEP 2012:

| Item/HCA Name  | Address            | Significance | Item Number |
|--|--------------------|--------------|-------------|
| St Andrew’s College, University of Sydney including main building and interior, quadrangle and grounds | 19 Carillon Avenue | Local        | I46         |

<sup>1</sup> The Register of the National Estate ceased as a statutory heritage list in 2007; however it continues to exist as an inventory of Australian heritage places.

|   |                   |       |     |
|---|-------------------|-------|-----|
| St John's College, University of Sydney including main building and interior, quadrangle, gate lodge and interior, fence and gate and grounds | 8A Missenden Road | Local | I67 |
|---|-------------------|-------|-----|



**Figure 3.** Detail from Heritage map HER\_002. The approximate location of the site within the RPA Hospital campus, marked as heritage item I68, is outlined in blue. Heritage items are shaded brown and heritage conservation areas are hatched red (Source: NSW Legislation Online, <https://www.legislation.nsw.gov.au/maps>, annotated by Heritage 21)

## 1.4 Purpose

The purpose and objective of a Photographic Archival Recording is to create a visual record of the subject site at a certain point in time of its history and evolution. This is generally requested prior to development taking place at the site. In such a record, the site is surveyed, photographed and presented in its existing form, before any of the works resulting from the approved development application are carried out. The PAR is to be retained at Council's Archives and at the local library for staff and public consultation.

## 1.5 Development Description

The following works are proposed as part of the SSDA application:

Alterations and additions to the **RPA Hospital East Campus**, comprising:

- Eastern wing: A new fifteen (15) storey building with clinical space for Inpatient Units (IPU's), Medical Imaging, Delivery, Neonatal and Women's Health Services, connecting to the existing hospital building and a rooftop helicopter landing site (HLS);
- Eastern extension: A three (3) storey extension to the east the existing clinical services building to accommodate new operating theatres and associated plant areas;
- Northern expansion: A two (2) storey vertical expansion over RPA Building 89 accommodating a new Intensive Care Unit and connected with the Eastern Wing;
- Internal refurbishment: Major internal refurbishment to existing services including Emergency Department and Imaging, circulation and support spaces;
- Enhanced Northern Entry/ Arrival including improved pedestrian access and public amenity;
- Demolition of affected buildings, structures and trees;
- Changes to internal road alignments and paving treatments;
- Landscaping works, including tree removal, tree pruning, and compensatory tree planting;
- Works within Missenden Road reserve including kerb realignment, addition of new "keep clear zone", and an additional four drop-off parking bays;
- Building Identification Signage zones; and
- Category 1 remediation works.

Ancillary works to the **RPA Hospital West Campus**, comprising:

- Temporary helicopter landing site above existing multi storey carpark;
- Re-routing of existing services; and
- Associated tree removal and tree pruning along Grose Street.

Works within **University of Sydney Land**, comprising:

- Landscaping works including removal of nine (9) trees, tree pruning and planting of nine (9) new trees;
- Diversion of a stormwater pipe and connection of a diverted sewer to an existing manhole;



- Tie in works for Gloucester House Drive access road on boundary with Susan Wakhil Building; and
- Removal and replacement of an existing storage shed.

## 1.6 Methodology

This Photographic Archival Recording has been prepared in accordance with the guidelines provided by the NSW Office of Environment and Heritage in their publication *Photographic Recording of Heritage Items Using Film or Digital Capture* (2006).

The record portrays the subject site as presented on the days of inspection on 18 July 2023 and 17 August 2023. Photographs have been selected to provide a comprehensive view of the area to be recorded. The photographs have been numbered and logically organised for easy understanding. The location and orientation of each photograph is presented on a reference plan and is described in further detail in a catalogue sheet.

This PAR also includes a summary of the historical background and established significance of the subject site.

## 1.7 Limitations

- Heritage 21 has only recorded aspects of the subject site that were visually apparent and to which access was given, and not barred, obstructed or unsafe on the days of the arranged site visit. The photographer attempted to capture photographs to the best of their ability given the situation on the days of inspection.
- Heritage 21 was not able to access some areas during the inspection. These include offices 94/01/019 and 94/02/039. The rooms have been marked in orange on the reference plans.
- This PAR is a visual record of the subject site and does not purport to include primary historical research. The Historical Background and Established Significance presented in this report essentially rely on secondary sources which are referenced in footnotes and in the Sources section.
- It is beyond the scope of this PAR to record Indigenous associations with the subject site or locate potential or known archaeological sub-surface deposits on the subject site or elsewhere.

## 1.8 Author Identification

The site photographs were taken by Sandra Saravolac of Heritage 21 on 18 July 2023 and 17 August 2023. The Photographic Archival Report has also been prepared by Sandra Saravolac and reviewed by Emily McSkimming of Heritage 21 on 12 September 2023.

## 1.9 Distribution and Copyright

This PAR has been prepared to fulfil Mitigation Measure 8.2.1 within the Statement of Heritage Impact, prepared by Heritage 21, dated 3 November 2022.

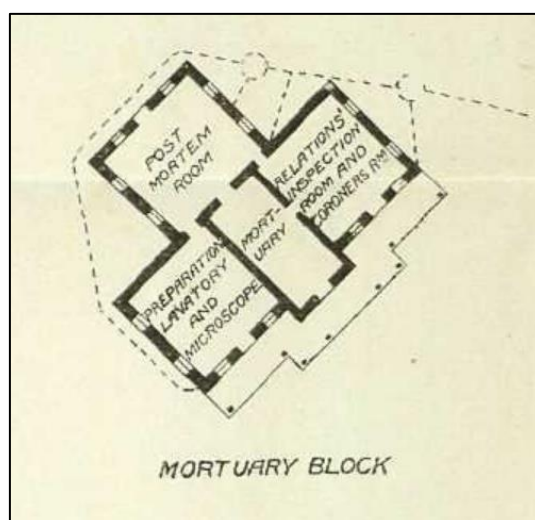
Heritage 21 hereby grants Health Infrastructure a perpetual non-exclusive licence to make use of the copyright in all images supplied, including the right to make copies available to third parties as though they were the department's images.

## 2.0 HISTORICAL BACKGROUND

### 2.1 Site History

The subject building was originally constructed as the hospital's mortuary. It was initially constructed as a single-story brick building from a design by Mansfield Brothers architects and was part of the original planning and construction of the hospital. The building was opened in 1882.<sup>2</sup>

The original floor plan followed a T-shape layout, with a central corridor flanked on either side by "Preparation, Lavatory and Microscope" room and "Relations' Inspection Room and Coroner's Room" and to the rear by the "Post Mortem Room" (refer to Figure 2).



**Figure 4.** Image of the early layout of the subject building (Source: Henry C. Burdett, *Hospitals and Asylums of the World: Their Origin, History, Construction, Administration, Management and Legislation*. J & A Churchill The Scientific Press: London, 1893)

---

<sup>2</sup> Heritage Group State Projects, *Royal Prince Alfred Hospital Conservation Management Plan*, Department of Public Works & Service, 1997, 32-36.



Figure 5. Interior of Pathology Laboratory, c.1900s (Source: RPA Archives)




Figure 6. Early photograph (c.1903) of the primary façade. Note the external modifications include the removal of garden beds, doors and cresting (Source: RPA Archives)

In 1886, Dr Carmac Wilkinson, a lecturer in pathology at the University of Sydney was appointed honorary pathologist and began the close association between the medical school and pathology departments on the hospital.


Subsequently, work around pathology grew in the hospital. Architect Walter Liberty Vernon oversaw an addition to the Morgue building to establish a proper Pathology Department which was opened in 1905. This extension was funded by the government and cost £5,000. The rear extension was designed by the Government Architects Office. In 1920, additional alterations occurred and the mortuary chamber was remodelled.<sup>3</sup>

---

<sup>3</sup> Heritage Group State Projects, *Royal Prince Alfred Hospital Conservation Management Plan*, 49, 78.



**Figure 7.** The primary façade of the Pathology Building, c.1920 (Source: RPA)




**Figure 8.** The south-eastern façade of the Pathology Building and the adjacent farmyard, c.1900s (Source: RPA)

The pathology department occupied the building until 1942 when the construction of the Fairfax Institute of Pathology wing was completed.<sup>4</sup>

---

<sup>4</sup> Heritage Group State Projects, *Royal Prince Alfred Hospital Conservation Management Plan*, 79.





**Figure 9.** 1943 Aerial of RPA. The subject building is outlined in blue. Note the layout of the building and the site prior to the construction to the Centenary Building to the rear (Source: SIX Maps, annotated by Heritage 21)

The building was then occupied by the Dermatology Department until the 1970s. Into the 1990s the building housed the Immunology Department.



**Figure 10.** Photograph of the subject building, c.1970s (Source: "Survey of Hospital Buildings," The Royal Prince Alfred Hospital, May 1972, Royal Prince Alfred Hospital Archives)

More recently, the building has been home to the Tissue Pathology and Diagnostic Oncology departments.



### 3.0 ESTABLISHED SIGNIFICANCE

The following has been extracted from the Section 170 Significance Assessment Report prepared by Heritage 21 in September 2019:

*The building demonstrates historical and rare significance as an integral part of the early development of the hospital and as a surviving item of the original master plan for the hospital. The building has experienced various internal and external modifications throughout its lifetime, with many of these alterations deemed unsympathetic to the site and diminishing the legibility of the original form and function of the building. The building's associative and social significance are exhibited through its association with the University of Sydney and its continued utilisation by the RPAH. Therefore, the subject building demonstrates historical, associative, aesthetic, social, technical, rarity and representative significance at a state and local level.<sup>5</sup>*

---

<sup>5</sup> Heritage 21, *Section 170 Significance Assessment – Royal Prince Alfred Hospital*, September 2021, 29.

## 4.0 SOURCES

Heritage 21. *Section 170 Significance Assessment – Royal Prince Alfred Hospital*. September 2021.

Heritage Group State Projects. *Royal Prince Alfred Hospital Conservation Management Plan*.  
Department of Public Works & Service. 1997.




Heritage Office. *Photographic Recording of Heritage Items Using Film or Digital Capture*.  
Parramatta: Heritage Office, Department of Planning, 2006.  
<https://www.environment.nsw.gov.au/research-and-publications/publications-search/photographic-recording-of-using-film-or-digital-capture>.




NSW Government. *Sydney Local Environmental Plan 2012*.  
<https://legislation.nsw.gov.au/view/html/inforce/current/epi-2012-0628>.




NSW Spatial Services. "SIX Maps." n.d. <http://maps.six.nsw.gov.au/>.

# CATALOGUE SHEETS




|                     |                   |                   |                   |
|---------------------|-------------------|-------------------|-------------------|
| <b>Photographer</b> | Sandra Saravolac  | <b>Date</b>       | 18.07.2023        |
| <b>Camera</b>       | EOS 77D Canon     | <b>Lens</b>       | Canon EFS 10-18mm |
| <b>File Type</b>    | TIFF JPEG Digital | <b>Processing</b> | Digital           |





| <b>Photographic Vantage Point Number</b> | <b>Photograph</b>   | <b>Reference Plan Title</b>      | <b>Description of View</b>  |
|--|---|----------------------------------|---|
| 01                                       |    | Entry and Lower-Level Floor Plan | External view of the Building 94 facing north-east from Lambie Dew Drive, showing the entrance and primary façade of the building. The parapet is covered in foliage. |
| 02                                       |   | Entry and Lower-Level Floor Plan | External view of the Building 94 facing north-west, showing the primary façade on the left side of the entrance. The façade is covered in climbing vines.             |
| 03                                       |  | Entry and Lower-Level Floor Plan | External view of the primary entrance to the Building 94, facing north-east. The sandstone archway is covered in climbing vines.                                      |




| Photographic Vantage Point Number | Photograph  | Reference Plan Title             | Description of View   |
|-----------------------------------|---|----------------------------------|---|
| 04                                |    | Entry and Lower-Level Floor Plan | External view of the Building 94 facing east, showing the primary façade on the right side of the entrance. The façade is covered in climbing vines.  |
| 05                                |   | Entry and Lower-Level Floor Plan | External view of the Building 94 showing the right side of the primary façade, facing north-east. The parapet is covered in foliage.  |
| 06                                |  | Entry and Lower-Level Floor Plan | External view facing north showing the south-eastern facade of the Building 94. Two entrances present on the side of the building, one on the ground floor accessed by a ramp, and one on the first floor, accessed by an external metal staircase. |

| Photographic Vantage Point Number | Photograph  | Reference Plan Title             | Description of View   |
|-----------------------------------|---|----------------------------------|---|
| 07                                |    | Entry and Lower-Level Floor Plan | External view looking towards the south-eastern façade, facing north. One ground-floor entrance presents to the side of the building, and a fire escape located on the first floor attached to an external metal staircase. |
| 08                                |   | Entry and Lower-Level Floor Plan | External view facing east towards the external metal staircase leading to the first-floor fire escape.  |
| 09                                |  | Entry and Lower-Level Floor Plan | External view from the external metal staircase towards the first-floor fire escape located on the building's south-eastern façade, facing north-west.  |









| Photographic Vantage Point Number | Photograph  | Reference Plan Title             | Description of View   |
|-----------------------------------|---|----------------------------------|---|
| 10                                |    | Entry and Lower-Level Floor Plan | External view facing north-west from beneath the external metal staircase towards the ground-floor side entrance located along the subject building's south-eastern façade. |
| 11                                |   | Entry and Lower-Level Floor Plan | External view facing north next to the external metal staircase looking towards the subject building's south-eastern façade.  |
| 12                                |  | Entry and Lower-Level Floor Plan | External view facing north-west, showing Building 94's north-eastern façade.  |





| Photographic Vantage Point Number | Photograph  | Reference Plan Title             | Description of View   |
|-----------------------------------|---|----------------------------------|---|
| 13                                |    | Entry and Lower-Level Floor Plan | External view of Building 94's north-eastern facade, facing south-west.   |
| 14                                |   | Entry and Lower-Level Floor Plan | External view of Building 94's north-eastern facade and rear extension, facing west.  |
| 15                                |  | Entry and Lower-Level Floor Plan | External view of the rear extension of Building 94, facing north-west. The extension has a side entrance and ramp access.         |
| 16                                |  | Entry and Lower-Level Floor Plan | External view of the north-eastern facade of Building 94, facing south-west. A small concrete staircase leads to a side entrance. |

| Photographic Vantage Point Number | Photograph  | Reference Plan Title             | Description of View   |
|-----------------------------------|---|----------------------------------|---|
| 17                                |    | Entry and Lower-Level Floor Plan | External view of the side entrance on the north-eastern façade of Building 94, facing south-east.   |
| 18                                |   | Entry and Lower-Level Floor Plan | External view of north-western façade of Building 94, facing east. An auxiliary building is located in front of Building 94.  |
| 19                                |  | Entry and Lower-Level Floor Plan | External view of north-western façade of Building 94, facing south-east. An auxiliary building is located in front of Building 94 and a metal staircase leads to a first-floor fire escape. |










| Photographic Vantage Point Number | Photograph  | Reference Plan Title             | Description of View   |
|-----------------------------------|---|----------------------------------|---|
| 20                                |    | Entry and Lower-Level Floor Plan | External view facing south-east from the external metal staircase towards the first-floor fire escape located on the building's north-western façade. |
| 21                                |   | Entry and Lower-Level Floor Plan | External view of the side entrance on the building's north-western façade, facing south-east.   |
| 22                                |  | Entry and Lower-Level Floor Plan | External view of the ramp located along the building's north-western façade, facing south-west.   |




| Photographic Vantage Point Number | Photograph  | Reference Plan Title             | Description of View   |
|-----------------------------------|---|----------------------------------|---|
| 23                                |    | Entry and Lower-Level Floor Plan | External view of an auxiliary building located near the north-western façade of Building 94, facing north-west. |
| 24                                |   | Entry and Lower-Level Floor Plan | External view of an auxiliary building located near the north-western façade of Building 94, facing north-east. |
| 25                                |  | Entry and Lower-Level Floor Plan | External view of an auxiliary building located near the north-western façade of Building 94, facing west.       |




| Photographic Vantage Point Number | Photograph  | Reference Plan Title             | Description of View   |
|-----------------------------------|---|----------------------------------|---|
| 26                                |    | Entry and Lower-Level Floor Plan | External view of an auxiliary building located near the south-western façade of Building 94, facing north-east. |
| 27                                |   | Entry and Lower-Level Floor Plan | External view showing the primary façade of the building, facing north-east.                                    |
| 28                                |  | Entry and Lower-Level Floor Plan | Internal view of the lobby of Building 94, facing north-east.   |
| 29                                |  | Entry and Lower-Level Floor Plan | Internal view of the lobby of Building 94 looking into the staff resource room, facing north-west.              |






| Photographic Vantage Point Number | Photograph  | Reference Plan Title             | Description of View                                     |
|-----------------------------------|---|----------------------------------|---|
| 30                                |    | Entry and Lower-Level Floor Plan | Internal view of the staff resource room, facing west.  |
| 31                                |   | Entry and Lower-Level Floor Plan | Internal view of the staff resource room, facing north. |
| 32                                |  | Entry and Lower-Level Floor Plan | Internal view of the staff resource room, facing east.  |
| 33                                |  | Entry and Lower-Level Floor Plan | Internal view of the lobby, facing east.                |




| Photographic Vantage Point Number | Photograph  | Reference Plan Title             | Description of View   |
|-----------------------------------|---|----------------------------------|---|
| 34                                |    | Entry and Lower-Level Floor Plan | Internal view of the hallway leading to the administration offices, facing south-east.  |
| 35                                |   | Entry and Lower-Level Floor Plan | Internal view of the hallway leading to the administration offices, facing east. A brick fireplace is located along the wall. |
| 36                                |  | Entry and Lower-Level Floor Plan | Internal view of the reception/office, facing south.  |

| Photographic Vantage Point Number | Photograph  | Reference Plan Title             | Description of View                                       |
|-----------------------------------|---|----------------------------------|---|
| 37                                |    | Entry and Lower-Level Floor Plan | Internal view of the reception/office, facing west.       |
| 38                                |   | Entry and Lower-Level Floor Plan | Internal view of the reception/office, facing north-east. |
| 39                                |  | Entry and Lower-Level Floor Plan | Internal view of 94/01/032, facing south-west.            |




| Photographic Vantage Point Number | Photograph  | Reference Plan Title             | Description of View  |
|-----------------------------------|---|----------------------------------|--|
| 40                                |    | Entry and Lower-Level Floor Plan | Internal view of 94/01/032, facing north-east.             |
| 41                                |   | Entry and Lower-Level Floor Plan | Internal view of the disabled bathroom, facing south-west. |
| 42                                |  | Entry and Lower-Level Floor Plan | Internal view of office 94/01/029, facing south.           |




| Photographic Vantage Point Number | Photograph  | Reference Plan Title             | Description of View  |
|-----------------------------------|---|----------------------------------|--|
| 43                                |    | Entry and Lower-Level Floor Plan | Internal view of office 94/01/029, facing north.                       |
| 44                                |   | Entry and Lower-Level Floor Plan | Internal view of the hallway from office 94/01/029, facing north-east. |
| 45                                |  | Entry and Lower-Level Floor Plan | Internal view of office 94/01/028, facing east.                        |









| Photographic Vantage Point Number | Photograph  | Reference Plan Title             | Description of View   |
|-----------------------------------|---|----------------------------------|---|
| 46                                |    | Entry and Lower-Level Floor Plan | Internal view of the hallway leading to the lobby, facing north-west.   |
| 47                                |   | Entry and Lower-Level Floor Plan | Internal view of the central staircase, which leads to the rest of the ground floor and the first floor, facing north-east. |
| 48                                |  | Entry and Lower-Level Floor Plan | Internal view of the men's bathroom, facing south-west.   |






| Photographic Vantage Point Number | Photograph  | Reference Plan Title             | Description of View   |
|-----------------------------------|---|----------------------------------|---|
| 49                                |    | Entry and Lower-Level Floor Plan | Internal view of the women's bathroom, facing south-west.                                 |
| 50                                |   | Entry and Lower-Level Floor Plan | Internal view of the hallway leading to the histopathology laboratory, facing north-east. |
| 51                                |  | Entry and Lower-Level Floor Plan | Internal view of the hallway leading to the cytology laboratory, facing south-east.       |




| Photographic Vantage Point Number | Photograph  | Reference Plan Title             | Description of View   |
|-----------------------------------|---|----------------------------------|---|
| 52                                |    | Entry and Lower-Level Floor Plan | Internal view of the hallway leading to the cytology laboratory, facing south-east. |
| 53                                |   | Entry and Lower-Level Floor Plan | Internal view of office 94/01/025, facing west.                                     |
| 54                                |  | Entry and Lower-Level Floor Plan | Internal view of office 94/01/025, facing north.                                    |




| Photographic Vantage Point Number | Photograph  | Reference Plan Title             | Description of View  |
|-----------------------------------|---|----------------------------------|--|
| 55                                |    | Entry and Lower-Level Floor Plan | Internal view of the hallway leading to the ground-floor entrance located on the south-eastern façade of Building 94, facing south-east. |
| 56                                |   | Entry and Lower-Level Floor Plan | Internal view of the entrance to the cytology laboratory, facing south-west.   |
| 57                                |  | Entry and Lower-Level Floor Plan | Internal view of the cytology laboratory, facing south.  |




| Photographic Vantage Point Number | Photograph  | Reference Plan Title             | Description of View  |
|-----------------------------------|---|----------------------------------|--|
| 58                                |    | Entry and Lower-Level Floor Plan | Internal view of the cytology laboratory, facing north.  |
| 59                                |   | Entry and Lower-Level Floor Plan | Internal view of the cytology laboratory, facing south-east.   |
| 60                                |  | Entry and Lower-Level Floor Plan | Internal view of the hallway from the ground-floor entrance located on the south-eastern façade of Building 94, facing north-west. |




| Photographic Vantage Point Number | Photograph  | Reference Plan Title             | Description of View                              |
|-----------------------------------|---|----------------------------------|--|
| 61                                |    | Entry and Lower-Level Floor Plan | Internal view of office 94/01/023, facing south. |
| 62                                |   | Entry and Lower-Level Floor Plan | Internal view of office 94/01/023, facing north. |
| 63                                |  | Entry and Lower-Level Floor Plan | Internal view of office 94/01/022, facing west.  |






| Photographic Vantage Point Number | Photograph  | Reference Plan Title             | Description of View  |
|-----------------------------------|---|----------------------------------|--|
| 64                                |    | Entry and Lower-Level Floor Plan | Internal view of office 94/01/022, facing south.   |
| 65                                |   | Entry and Lower-Level Floor Plan | Internal view of the hallway leading to the men's and women's bathroom, facing south-west. |
| 66                                |  | Entry and Lower-Level Floor Plan | Internal view of the hallway leading to the histopathology laboratory, facing north-east.  |




| Photographic Vantage Point Number | Photograph  | Reference Plan Title             | Description of View  |
|-----------------------------------|---|----------------------------------|--|
| 67                                |    | Entry and Lower-Level Floor Plan | Internal view of the histopathology laboratory, facing south-west. |
| 68                                |   | Entry and Lower-Level Floor Plan | Internal view of the histopathology laboratory, facing north-east. |
| 69                                |  | Entry and Lower-Level Floor Plan | Internal view of the histopathology laboratory, facing south.      |




| Photographic Vantage Point Number | Photograph  | Reference Plan Title             | Description of View  |
|-----------------------------------|---|----------------------------------|--|
| 70                                |    | Entry and Lower-Level Floor Plan | Internal view of the histopathology laboratory showing the rear extension entrance on the south-eastern façade of the building, facing south-east. |
| 71                                |   | Entry and Lower-Level Floor Plan | Internal view of the histopathology laboratory, facing south-west.   |
| 72                                |  | Entry and Lower-Level Floor Plan | Internal view of the histopathology laboratory, facing north-east.   |




| Photographic Vantage Point Number | Photograph  | Reference Plan Title             | Description of View   |
|-----------------------------------|---|----------------------------------|---|
| 73                                |    | Entry and Lower-Level Floor Plan | Internal view of the hallway leading to the specimen cut up laboratory, facing north-west.                        |
| 74                                |   | Entry and Lower-Level Floor Plan | Internal view of the ground-floor entrance located on the north-eastern façade of Building 94, facing north-east. |
| 75                                |  | Entry and Lower-Level Floor Plan | Internal view of the specimen cut up laboratory, facing north-west.   |




| Photographic Vantage Point Number | Photograph  | Reference Plan Title             | Description of View  |
|-----------------------------------|---|----------------------------------|--|
| 76                                |    | Entry and Lower-Level Floor Plan | Internal view of the specimen cut up laboratory and the hallway to the histopathology laboratory, facing south-east. |
| 77                                |   | Entry and Lower-Level Floor Plan | Internal view of tissue processing, facing south.  |
| 78                                |  | Entry and Lower-Level Floor Plan | Internal view of tissue processing, facing north-east.   |






| Photographic Vantage Point Number | Photograph  | Reference Plan Title             | Description of View   |
|-----------------------------------|---|----------------------------------|---|
| 79                                |    | Entry and Lower-Level Floor Plan | Internal view of the specimen cut up laboratory, facing north-west. |
| 80                                |   | Entry and Lower-Level Floor Plan | Internal view of the specimen cut up laboratory, facing south-east. |
| 81                                |  | Entry and Lower-Level Floor Plan | Internal view of the specimen cut up laboratory, facing north.      |




| Photographic Vantage Point Number | Photograph  | Reference Plan Title             | Description of View  |
|-----------------------------------|---|----------------------------------|--|
| 82                                |    | Entry and Lower-Level Floor Plan | Internal view of the specimen cut up laboratory, facing south-east.  |
| 83                                |   | Entry and Lower-Level Floor Plan | Internal view of the hallway leading to the ground-floor entrance located on the building's north-western facade, facing north-west. |
| 84                                |  | Entry and Lower-Level Floor Plan | Internal view of 94/01/014, facing south-west.   |




| Photographic Vantage Point Number | Photograph  | Reference Plan Title             | Description of View  |
|-----------------------------------|---|----------------------------------|--|
| 85                                |    | Entry and Lower-Level Floor Plan | Internal view of the hallway from the ground-floor entrance located on the building's north-western facade, facing south-east. |
| 86                                |   | Entry and Lower-Level Floor Plan | Internal view of 94/01/012, facing south-east.   |
| 87                                |  | Entry and Lower-Level Floor Plan | Internal view of 94/01/012, facing south-east.   |




| Photographic Vantage Point Number | Photograph  | Reference Plan Title             | Description of View   |
|-----------------------------------|---|----------------------------------|---|
| 88                                |    | Entry and Lower-Level Floor Plan | Internal view of laboratory 94/01/012 and the specimen cut-up laboratory, facing north. |
| 89                                |   | Entry and Lower-Level Floor Plan | Internal view of laboratory 94/01/010, facing west.                                     |
| 90                                |  | Entry and Lower-Level Floor Plan | Internal view of laboratory 94/01/010, facing south.                                    |




| Photographic Vantage Point Number | Photograph  | Reference Plan Title             | Description of View  |
|-----------------------------------|---|----------------------------------|--|
| 91                                |    | Entry and Lower-Level Floor Plan | Internal view of laboratory 94/01/010, facing north-east.  |
| 92                                |   | Entry and Lower-Level Floor Plan | Internal view of the hallway from the entrance to laboratory 94/01/010, facing south-west.       |
| 93                                |  | Entry and Lower-Level Floor Plan | Internal view of the hallway leading to the entrance to laboratory 94/01/010, facing north-east. |






| Photographic Vantage Point Number | Photograph  | Reference Plan Title             | Description of View  |
|-----------------------------------|---|----------------------------------|--|
| 94                                |    | Entry and Lower-Level Floor Plan | Internal view of the hallway leading to the ground-floor entrance located on the building's north-western facade, facing north-west. |
| 95                                |   | Entry and Lower-Level Floor Plan | Internal view of office 94/01/09, facing west.   |
| 96                                |  | Entry and Lower-Level Floor Plan | Internal view of office 94/01/09, facing north.  |




| Photographic Vantage Point Number | Photograph  | Reference Plan Title             | Description of View  |
|-----------------------------------|---|----------------------------------|--|
| 97                                |    | Entry and Lower-Level Floor Plan | Internal view of office 94/01/09, facing south-east.                     |
| 98                                |   | Entry and Lower-Level Floor Plan | Internal view of hallway in front of office 94/01/09, facing north-west. |
| 99                                |  | Entry and Lower-Level Floor Plan | Internal view of laboratory 94/01/010, facing north-east.                |




| Photographic Vantage Point Number | Photograph  | Reference Plan Title             | Description of View   |
|-----------------------------------|---|----------------------------------|---|
| 100                               |    | Entry and Lower-Level Floor Plan | Internal view of the hallway leading to the central staircase, facing south-east. |
| 101                               |   | Entry and Lower-Level Floor Plan | Internal view of office 94/01/08, facing west.                                    |
| 102                               |  | Entry and Lower-Level Floor Plan | Internal view of office 94/01/08, facing north.                                   |




| Photographic Vantage Point Number | Photograph  | Reference Plan Title             | Description of View                                  |
|-----------------------------------|---|----------------------------------|--|
| 103                               |    | Entry and Lower-Level Floor Plan | Internal view of office 94/01/08, facing south-east. |
| 104                               |   | Entry and Lower-Level Floor Plan | Internal view of laboratory 94/01/011, facing north. |
| 105                               |  | Entry and Lower-Level Floor Plan | Internal view of laboratory 94/01/011, facing east.  |




| Photographic Vantage Point Number | Photograph  | Reference Plan Title             | Description of View   |
|-----------------------------------|---|----------------------------------|---|
| 106                               |    | Entry and Lower-Level Floor Plan | Internal view of laboratory 94/01/011, facing south.                                  |
| 107                               |   | Entry and Lower-Level Floor Plan | Internal view of the central staircase leading to the lobby, facing south-west.       |
| 108                               |  | Entry and Lower-Level Floor Plan | Internal view of the central staircase leading to the first floor, facing south-east. |






| Photographic Vantage Point Number | Photograph  | Reference Plan Title             | Description of View  |
|-----------------------------------|---|----------------------------------|--|
| 109                               |    | Entry and Lower-Level Floor Plan | Internal view of the central staircase leading to the first floor, facing north-east.                |
| 110                               |   | Level 1 Floor Plan               | Internal view of the first-floor hallway leading to the offices and workstations, facing south-west. |
| 111                               |  | Level 1 Floor Plan               | Internal view of office 94/02/034, facing south-east.  |




| Photographic Vantage Point Number | Photograph  | Reference Plan Title | Description of View                                   |
|-----------------------------------|---|----------------------|---|
| 112                               |    | Level 1 Floor Plan   | Internal view of office 94/02/034, facing north-west. |
| 113                               |   | Level 1 Floor Plan   | Internal view of toilet hallway, facing south-east.   |
| 114                               |  | Level 1 Floor Plan   | Internal view of toilet hallway, facing north-west.   |




| Photographic Vantage Point Number | Photograph  | Reference Plan Title | Description of View  |
|-----------------------------------|---|----------------------|--|
| 115                               |    | Level 1 Floor Plan   | Internal view of the first-floor hallway leading to the offices and workstations, facing south-west. |
| 116                               |   | Level 1 Floor Plan   | Internal view of the workstations, facing south-east.  |
| 117                               |  | Level 1 Floor Plan   | Internal view of the workstations, facing north-west.  |




| Photographic Vantage Point Number | Photograph  | Reference Plan Title | Description of View   |
|-----------------------------------|---|----------------------|---|
| 118                               |    | Level 1 Floor Plan   | Internal view of the hallway through the workstations, facing south-west. |
| 119                               |   | Level 1 Floor Plan   | Internal view of the workstations, facing west.                           |
| 120                               |  | Level 1 Floor Plan   | Internal view of the workstations, facing east.                           |




| Photographic Vantage Point Number | Photograph  | Reference Plan Title | Description of View                                   |
|-----------------------------------|---|----------------------|---|
| 121                               |    | Level 1 Floor Plan   | Internal view of the workstations, facing north-west. |
| 122                               |   | Level 1 Floor Plan   | Internal view of the workstations, facing north.      |
| 123                               |  | Level 1 Floor Plan   | Internal view of the workstations, facing south-east. |






| Photographic Vantage Point Number | Photograph  | Reference Plan Title | Description of View  |
|-----------------------------------|---|----------------------|--|
| 124                               |    | Level 1 Floor Plan   | Internal view of the first-floor fire escape located on the south-western façade of the building, facing west. |
| 125                               |   | Level 1 Floor Plan   | Internal view of the first-floor hallway leading to the offices, facing south-west.                            |
| 126                               |  | Level 1 Floor Plan   | Internal view of office 94/02/037, facing west.  |




| Photographic Vantage Point Number | Photograph  | Reference Plan Title | Description of View                                   |
|-----------------------------------|---|----------------------|---|
| 127                               |    | Level 1 Floor Plan   | Internal view of office 94/02/037, facing south-east. |
| 128                               |   | Level 1 Floor Plan   | Internal view of office 94/02/038, facing north-west. |
| 129                               |  | Level 1 Floor Plan   | Internal view of office 94/02/038, facing south-east. |




| Photographic Vantage Point Number | Photograph  | Reference Plan Title | Description of View                                   |
|-----------------------------------|---|----------------------|---|
| 130                               |    | Level 1 Floor Plan   | Internal view of office 94/02/040, facing north-west. |
| 131                               |   | Level 1 Floor Plan   | Internal view of office 94/02/040, facing south-east. |
| 132                               |  | Level 1 Floor Plan   | Internal view of office 94/02/042, facing north-west. |




| Photographic Vantage Point Number | Photograph  | Reference Plan Title | Description of View                                   |
|-----------------------------------|---|----------------------|---|
| 133                               |    | Level 1 Floor Plan   | Internal view of office 94/02/042, facing north-west. |
| 134                               |   | Level 1 Floor Plan   | Internal view of office 94/02/043, facing north.      |
| 135                               |  | Level 1 Floor Plan   | Internal view of office 94/02/043, facing north-east. |





| Photographic Vantage Point Number | Photograph  | Reference Plan Title | Description of View   |
|-----------------------------------|---|----------------------|---|
| 136                               |    | Level 1 Floor Plan   | Internal view of office 94/02/043, facing west.   |
| 137                               |   | Level 1 Floor Plan   | Internal view of office 94/02/041, facing east.   |
| 138                               |  | Level 1 Floor Plan   | Internal view of the first-floor hallway leading to the central staircase, the offices, and the fire escape located on north-eastern façade of the building, facing north-east. |






| Photographic Vantage Point Number | Photograph  | Reference Plan Title | Description of View                                   |
|-----------------------------------|---|----------------------|---|
| 139                               |    | Level 1 Floor Plan   | Internal view of office 94/02/050, facing south-east. |
| 140                               |   | Level 1 Floor Plan   | Internal view of office 94/02/050, facing north-west. |
| 141                               |  | Level 1 Floor Plan   | Internal view of office 94/02/049, facing south-east. |



| Photographic Vantage Point Number | Photograph  | Reference Plan Title | Description of View                                   |
|-----------------------------------|---|----------------------|---|
| 142                               |    | Level 1 Floor Plan   | Internal view of office 94/02/048, facing south-east. |
| 143                               |   | Level 1 Floor Plan   | Internal view of office 94/02/048, facing north-west. |
| 144                               |  | Level 1 Floor Plan   | Internal view of office 94/02/047, facing south-east. |

| Photographic Vantage Point Number | Photograph  | Reference Plan Title | Description of View   |
|-----------------------------------|---|----------------------|---|
| 145                               |    | Level 1 Floor Plan   | Internal view of office 94/02/047, facing north-west.   |
| 146                               |   | Level 1 Floor Plan   | Internal view of the first-floor hallway leading to the central staircase and the offices, from the fire escape located on north-eastern façade of the building, facing south-west. |
| 147                               |  | Level 1 Floor Plan   | Internal view of office 94/02/046, facing north-west.   |





| Photographic Vantage Point Number | Photograph  | Reference Plan Title | Description of View                              |
|-----------------------------------|---|----------------------|--|
| 148                               |    | Level 1 Floor Plan   | Internal view of office 94/02/046, facing south. |
| 149                               |   | Level 1 Floor Plan   | Internal view of office 94/02/045, facing east.  |
| 150                               |  | Level 1 Floor Plan   | Internal view of office 94/02/045, facing north. |
| 151                               |  | Level 1 Floor Plan   | Internal view of office 94/02/045, facing west.  |


| Photographic Vantage Point Number | Photograph  | Reference Plan Title | Description of View                                   |
|-----------------------------------|---|----------------------|---|
| 152                               |    | Level 1 Floor Plan   | Internal view of office 94/02/045, facing south.      |
| 153                               |   | Level 1 Floor Plan   | Internal view of office 94/02/044, facing north-west. |
| 154                               |  | Level 1 Floor Plan   | Internal view of office 94/02/044, facing south-east. |



| Photographic Vantage Point Number | Photograph   | Reference Plan Title | Description of View   |
|-----------------------------------|--|----------------------|---|
| 155                               |   | Level 1 Floor Plan   | Internal view of office 94/02/044, facing east.   |
| 156                               |  | Level 1 Floor Plan   | Internal view of the central staircase leading down to the ground floor, facing south-east. |

|                     |                   |                   |                   |
|---------------------|-------------------|-------------------|-------------------|
| <b>Photographer</b> | Sandra Saravolac  | <b>Date</b>       | 17.08.2023        |
| <b>Camera</b>       | EOS 77D Canon     | <b>Lens</b>       | Canon EFS 10-18mm |
| <b>File Type</b>    | TIFF JPEG Digital | <b>Processing</b> | Digital           |

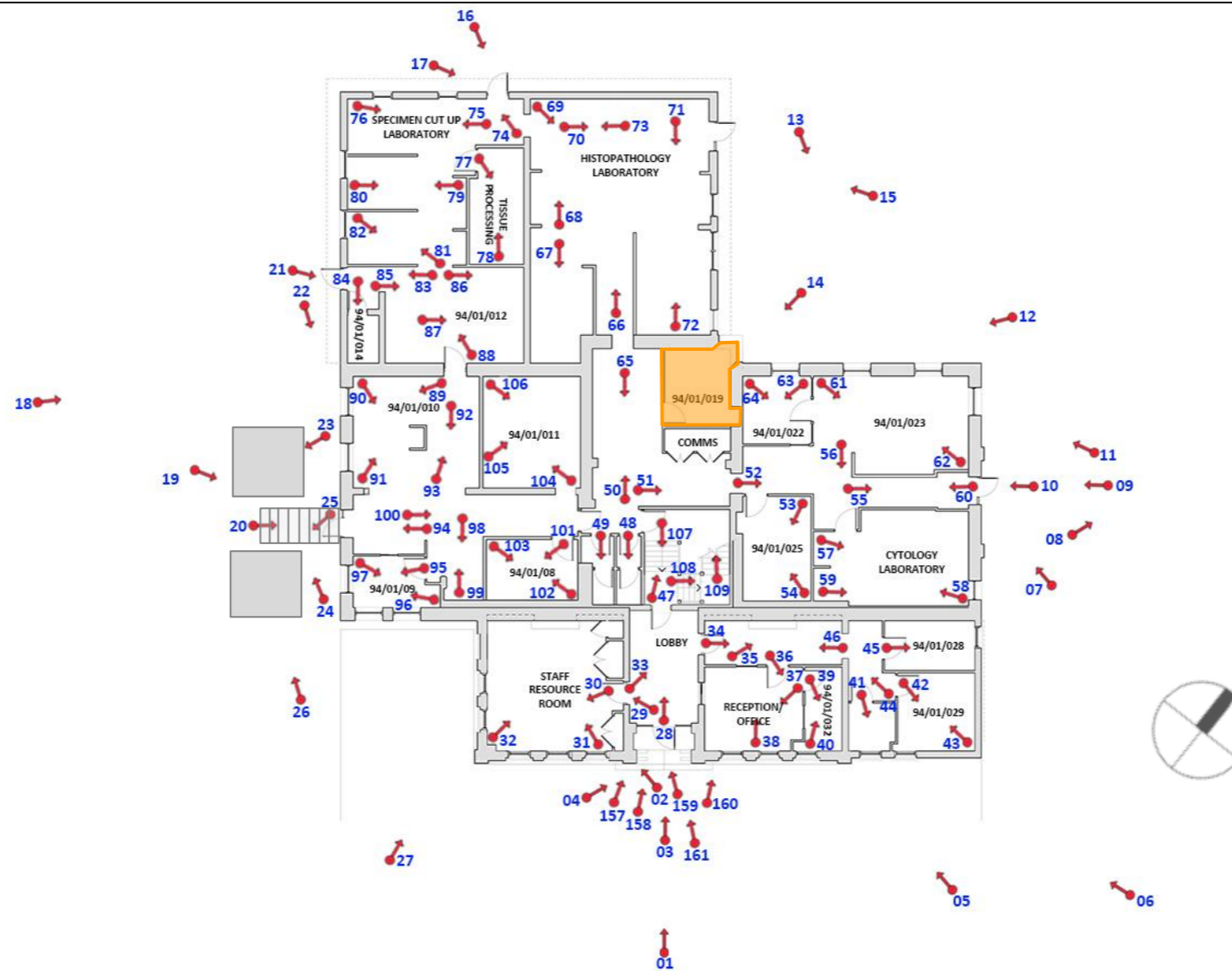
| Photographic Vantage Point Number | Photograph  | Reference Plan Title             | Description of View   |
|-----------------------------------|---|----------------------------------|---|
| 157                               |    | Entry and Lower-Level Floor Plan | External view of Building 94 facing north-east, showing the sandstone detailing along the primary façade, on the left side of the entrance. The climbing vines have been trimmed. |
| 158                               |   | Entry and Lower-Level Floor Plan | External view of the primary façade of Building 94, showing the sandstone detailing above the entrance, facing north-east. The climbing vines have been trimmed.                  |
| 159                               |  | Entry and Lower-Level Floor Plan | External view of the primary façade of Building 94, showing the sandstone detailing above the entrance, facing north-east.  |
| 160                               |  | Entry and Lower-Level Floor Plan | External view of Building 94 facing north-east, showing the primary façade on the right side of the entrance. The climbing vines have been trimmed.                               |

| Photographic Vantage Point Number | Photograph  | Reference Plan Title             | Description of View  |
|-----------------------------------|---|----------------------------------|--|
| 161                               |  | Entry and Lower-Level Floor Plan | External view of Building 94 showing the primary façade, facing north-east. The foliage on the parapet has been trimmed. |

# REFERENCE PLANS

---





# Heritage 21

CULTURAL BUILT HERITAGE IN THE 21ST CENTURY

Suite 48, 20 - 28 Maddox Street, Alexandria

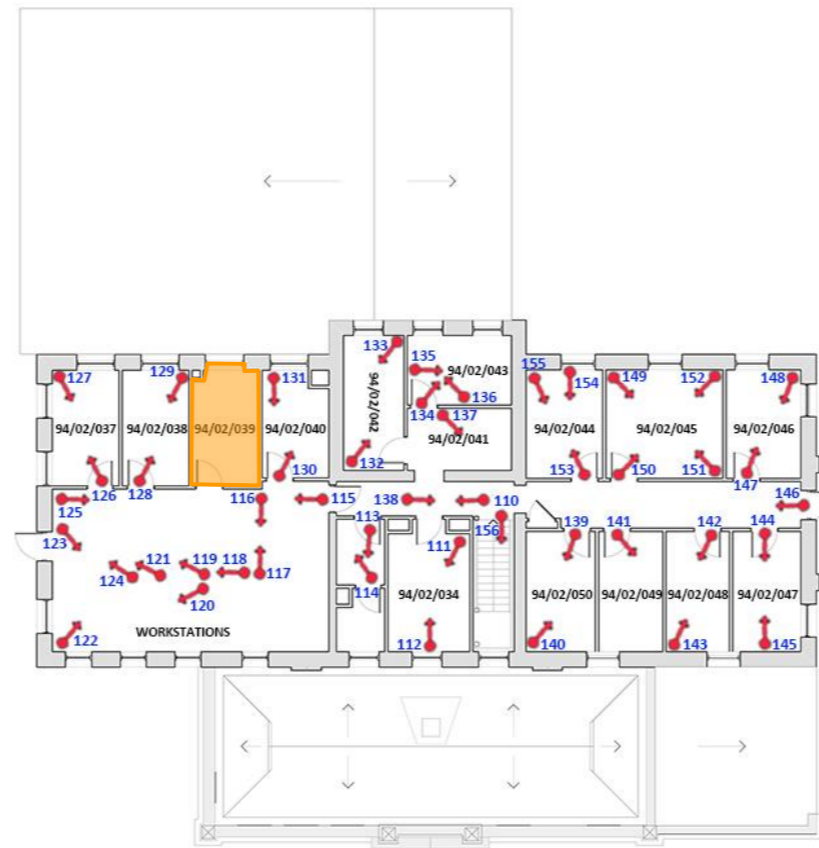
Phone: (02) 9519 2521

Web: [www.heritage21.com.au](http://www.heritage21.com.au)

|                       |                                  |              |            |
|-----------------------|----------------------------------|--------------|------------|
| <b>Drawing title:</b> | Entry and Lower-Level Floor Plan |              |            |
| <b>Project:</b>       | RPA Redevelopment                |              |            |
| <b>Job no:</b>        | 9986                             | <b>Date:</b> | 08.09.2023 |

*Notes: Plans provided by Equilibria and marked up by Heritage 21. Plans are provided as an indication of photographic viewpoints only. Plans are not to scale. Rooms where access was not provided are marked by Heritage 21 in orange.*





# Heritage 21

CULTURAL BUILT HERITAGE IN THE 21ST CENTURY

Suite 48, 20 - 28 Maddox Street, Alexandria

Phone: (02) 9519 2521

Web: [www.heritage21.com.au](http://www.heritage21.com.au)

|   |                    |              |            |
|---|--------------------|--------------|------------|
| <b>Drawing title:</b>   | Level 1 Floor Plan |              |            |
| <b>Project:</b>   | RPA Redevelopment  |              |            |
| <b>Job no:</b>  | 9986               | <b>Date:</b> | 08.09.2023 |
| <p><i>Notes: Plans provided by Equilibria and marked up by Heritage 21. Plans are provided as an indication of photographic viewpoints only. Plans are not to scale. Rooms where access was not provided are marked by Heritage 21 in orange.</i></p> |                    |              |            |

# IMAGES










































































































34



























44







46































55























63





64








66









68























75









77



78











81





82









85





















92








































104





































116







118



















124





125












128






129








131







133






134








136







138










141



142







144







146





















154





155

